

Properties

PIN 70546 - 0032 LT
Description TUTTLE ST PL 821 SANDWICH WEST (AKA TRINITY AV) S OF WYOMING AV; LASALLE
Address LASALLE

PIN 70546 - 0433 LT
Description PT LT 13 PL 1555 SANDWICH WEST; PT LT 14 PL 1555 SANDWICH WEST; PT LT 15 PL 1555 SANDWICH WEST; PT LT 16 PL 1555 SANDWICH WEST PT 8 12R13401; BEING TRINITY ST PL 1555; LASALLE
Address LASALLE

PIN 70546 - 0533 LT
Description PT ESSEX ST PL 1555 SANDWICH WEST; PT LT 17 PL 1555 SANDWICH WEST PT 12 & 15 12R13401; BEING TRINITY ST PL 1555; LASALLE
Address LASALLE

PIN 70546 - 1121 LT
Description PART OF WAYBURN DR PL 1555 LASALLE, DESIGNATED AS PT 1 ON PL 12R25095; TOWN OF LASALLE
Address LASALLE

PIN 70546 - 0446 LT
Description ELLIS ST PL 1555 SANDWICH WEST BTN NORMANDY ST & WAYBURN DR; LASALLE
Address LASALLE

PIN 70550 - 0828 LT
Description PT ELLIS ST PL 1080 SANDWICH WEST; PT ELLIS ST PL 827 SANDWICH WEST S OF WASHINGTON AV SAVE AND EXCEPT PT 44 ON PL 12R-22637; LASALLE
Address LASALLE

☒ Affects Part of Prop

PIN 70550 - 1911 LT
Description PT LTS 58 AND 59 AND PT LANDSDOWNE AVE PL 1080(CLOSED BY CE175339) DESIGNATED AS PT 38 ON PL 12R22637 BEING PT ELLIS STREET BY (BYLAW CE225686); TOWN OF LASALLE
Address LASALLE

PIN 70550 - 1916 LT
Description PT BONDY PARK PL 1080 SANDWICH WEST DESIGNATED AS PT 45 ON PL 12R22637; TOWN OF LASALLE
Address LASALLE

PIN 70550 - 1922 LT
Description PT BONDY PARK PL 660 SANDWICH WEST DESIGNATED AS PT 50 ON PL 12R22637; BEING PT ELLIS ST. BY (BYLAW CE225686) S/T DEBTS IN R959178; TOWN OF LASALLE
Address LASALLE

PIN 70550 - 1912 LT
Description PT OF LTS 144 TO 146 (INCL.) PT OF EDWARD AVE. AND PT OF OJIBWAY ST PL 660 (CLOSED BY CE175339) DESIGNATED AS PT 41 ON PL 12R22637 BEING PT ELLIS STREET BY (BYLAW CE225686); TOWN OF LASALLE
Address LASALLE

PIN 70550 - 1919 LT
Description LTS 157,158,171 AND 172 PL 660 PT LTS 147,148,149,156,173 AND 177-182 (INCL.) PL 660; PT ALLEY PL 660 ABUTTING LTS 147-149 PL 660 (CLOSED BY CE175339); PT ALLEY PL 660 ABUTTING LTS 171-176 PL 660 (CLOSED BY CE175339); PT UNNAMED ST PL 660 (AKA CAHILL DRAIN) SANDWICH WEST DESIGNATED AS PTS 51 AND 53 ON PL 12R22637 BEING PT ELLIS ST. BY (BYLAW CE225686); TOWN OF LASALLE
Address LASALLE

PIN 70550 - 1925 LT
Description PT ALLEY PL 664 SANDWICH WEST DESIGNATED AS PT 54 ON PL 12R22637 BEING PT ELLIS ST. BY (BYLAW CE225686); TOWN OF LASALLE
Address LASALLE

PIN 70550 - 0347 LT
Description LT 578 PL 664 SANDWICH WEST; LT 579 PL 664 SANDWICH WEST; PT LT 577 PL 664 SANDWICH WEST DESIGNATED AS PT 55 ON PL 12R22637; BEING PT ELLIS ST. BY (BYLAW CE225686); TOWN OF LASALLE
Address LASALLE

PIN 70550 - 0996 LT
Description FIRSTLY: ALLEY PL 664 SANDWICH WEST; PT LT 326 PL 664 SANDWICH WEST PT 7, 12R12816; SECONDLY: LT 327 PL 664 SANDWICH WEST; LT 328 PL 664 SANDWICH

Properties	
	WEST; LT 445 PL 664 SANDWICH WEST; LT 446 PL 664 SANDWICH WEST; PT LT 447 PL 664 SANDWICH WEST PT 82, 12R9144; LASALLE
Address	LASALLE
PIN	70550 - 0726 LT
Description	LT 73 PL 664 SANDWICH WEST; LT 190 PL 664 SANDWICH WEST; PT LT 72 PL 664 SANDWICH WEST; PT LT 74 PL 664 SANDWICH WEST; PT LT 189 PL 664 SANDWICH WEST; PT LT 191 PL 664 SANDWICH WEST; PT BLK X PL 664 SANDWICH WEST (PT ALLEY CLOSED BY R1264502) PTS 13, 14 & 15, 12R12816; LASALLE
Address	LASALLE

Applicant(s)	
This Order/By-law affects the selected PINs.	
Name	THE CORPORATION OF THE TOWN OF LASALLE
Address for Service	5950 MALDEN ROAD LASALLE, ON N9H 1S4
This document is being authorized by a municipal corporation MAYOR – K. ANTAYA AND DEPUTY-CLERK – K. MILLER.	
This document is not authorized under Power of Attorney by this party.	

Statements	
This application is based on the Municipality By-Law No. 7519 dated 2013/06/11.	
Schedule: See Schedules	

Signed By			
Diane Catherine Mackenzie	310-176 University Ave. Windsor N9A 5P1	acting for Applicant(s)	Signed 2013 06 13
Tel	519-258-1641		
Fax	5192581725		
I have the authority to sign and register the document on behalf of the Applicant(s).			

Submitted By		
BONDY, RILEY, KOSKI	310-176 University Ave. Windsor N9A 5P1	2013 06 13
Tel	519-258-1641	
Fax	5192581725	

Fees/Taxes/Payment	
Statutory Registration Fee	\$60.00
Total Paid	\$60.00

File Number	
Applicant Client File Number :	188-570

THE CORPORATION OF THE TOWN OF LASALLE

BY-LAW NO. 7519

A By-law to assume certain lands on Registered Plans 821, 1555, 827, 1007, 1080, 660 and 664 as a public highway known as *Ellis Street*.

WHEREAS the Corporation is the owner of various streets on Registered Plans 821, 1555, 827, 1007, 1080, 660 and 664, by virtue of the registration of the said Plans;

AND WHEREAS the Corporation previously received dedications of various lands in Registered Plans 1555, 1080, 660 and 664 which lands now form parts of road allowances with different names;

AND WHEREAS the Council of the Corporation deems it expedient to formally assume some of the said lands as a public highway forming part of Ellis Street, and to rename portions of the existing streets to become part of Ellis Street extending from Wyoming Avenue, Registered Plan 821 southerly to Ingleside Avenue, Registered Plan 664;

NOW THEREFORE THE COUNCIL OF THE CORPORATION OF THE TOWN OF LASALLE HEREBY ENACTS AS FOLLOWS:

1. Those lands described on ***Schedule "A"*** to this By-law are hereby formally assumed as a public highway extending from Wyoming Avenue on Registered Plan 821 southerly to Normandy Street on Registered Plan 1007. These lands herein assumed for use as a public highway shall become known as ***Ellis Street***.
2. Those lands described on ***Schedule "B"*** to this By-law are hereby formally assumed as a public highway extending from Washington Boulevard on Registered Plan 827 southerly to Edgemore Avenue on Registered Plan 664. These lands herein assumed for use as a public highway shall become known as ***Ellis Street***.

3. Those lands described on **Schedule "C"** to this By-law are hereby formally assumed as a public highway extending from Edgemore Avenue on Registered Plan 664 to Suzanne Avenue on Registered Plan 664. These lands herein assumed for use as a public highway shall become known as **Ellis Street**.

4. Those lands described on **Schedule "D"** to this By-law are hereby formally assumed as a public highway extending from Suzanne Avenue on Registered Plan 664 to Ingleside Avenue on Registered Plan 664. These lands herein assumed for use as a public highway shall become known as **Ellis Street**.




5. This By-Law shall come into force and take effect on the final passing thereof.

FINALLY PASSED this 11th day of June, 2013.

1st Reading – June 11, 2013

2nd Reading – June 11, 2013

3rd Reading – June 11, 2013


MAYOR - K. ANTAYA

DEPUTY CLERK - K. MILLER


I hereby certify this to be a true copy of By-law number 7519
of the Corporation of the Town of LaSalle.

passed by the Council


DEPUTY CLERK - K. MILLER

SCHEDULE "A"**to By-Law No. 7519****Ellis Street from Wyoming Avenue to Normandy Street**

- FIRSTLY:** Tuttle Street, Registered Plan 821 (also known as Trinity Avenue) lying south of Wyoming Avenue in the Town of LaSalle, in the County of Essex. (PIN 70546-0032)
- SECONDLY:** Part of Lots 13, 14, 15 and 16, Registered Plan 1555 in the Town of LaSalle, in the County of Essex now designated as Part 8 on Reference Plan 12R-13401. (PIN 70546-0433)
- THIRDLY:** Part of Essex Street, Registered Plan 1555 and part of Lot 17, Registered Plan 1555, in the Town of LaSalle, in the County of Essex. now designated as Parts 12 and 15 on Reference Plan 12R-13401. (PIN 70546-0533)
- FOURTHLY:** Part of Wayburn Drive, Registered Plan 1555, in the Town of LaSalle, in the County of Essex designated as Part 1 on Reference Plan 12R-25095. (PIN 70546-1121)
- FIFTHLY:** Ellis Street, Registered Plan 1555 lying between Normandy Street and Wayburn Drive, in the Town of LaSalle, in the County of Essex. (PIN 70546-0446)

SCHEDULE "B"**to By-Law No. 7519****Ellis Street from Washington Boulevard to Edgemore Avenue**

- FIRSTLY:** Ellis Street on Registered Plans 1080 and 827 lying south of Washington Boulevard, Registered Plan 827, in the Town of LaSalle, in the County of Essex save and except that part of Ellis Street Registered Plan 1080, now designated as Part 44 on Reference Plan 12R-22637. (part of PIN 70550-0828)
- SECONDLY:** Part of Lots 58 and 59 and part of Lansdowne Avenue (closed by CE175339), Registered Plan 1080, in the Town of LaSalle, in the County of Essex now designated as Part 38 on Reference Plan 12R-22637. (PIN 70550-1911)
- THIRDLY:** Part of Bondy Park, Registered Plan 1080, in the Town of LaSalle, in the County of Essex now designated as Part 45 on Reference Plan 12R-22637. (PIN 70550-1916)
- FOURTHLY:** Part of Bondy Park, Registered Plan 660, in the Town of LaSalle, in the County of Essex now designated as Part 50 on Reference Plan 12R-22637. (PIN 70550-1922)
- FIFTHLY:** Part of Lots 144, 145 and 146, part of Edward Avenue and part of Ojibway Street, Registered Plan 660 (closed by CE175339), in the Town of LaSalle, in the County of Essex now designated as Part 41 on Reference Plan 12R-22637. (PIN 70550-1912)
- SIXTHLY:** Lots 157, 158, 171 and 172, Registered Plan 660, part of Lots 147, 148, 149, 156, 173 and 177 to 182 both inclusive, Registered Plan 660, parts of alleys (closed by CE175339) and part of an unnamed street

parts of alleys (closed by CE175339) and part of an unnamed street (aka Cahill Drain) all on Registered Plan 660, in the Town of LaSalle, in the County of Essex now designated as Parts 51 and 53 on Reference Plan 12R-22637. (PIN 70550-1919)

SEVENTHLY: Part of an alley, Registered Plan 664 in the Town of LaSalle, in the County of Essex now designated as Part 54 on Reference Plan 12R-22637. (PIN 70550-1925)

EIGHTHLY: Lots 578 and 579, part of Lot 577, Registered Plan 664 in the Town of LaSalle, in the County of Essex now designated as Part 55 on Reference Plan 12R-22637. (PIN 70550-0347)

SCHEDULE "C"**to By-Law No. 7519****Ellis Street from Edgemore Avenue to Suzanne Avenue**

FIRSTLY: Alley, Registered Plan 664 and part of Lot 326, Registered Plan 664 in the Town of LaSalle, in the County of Essex now designated as Part 7 on Reference Plan 12R-12816. (PIN 70550-0996)

SECONDLY: Lots 327, 328, 445, 446 and part of Lot 447, Registered Plan 664 in the Town of LaSalle, in the County of Essex now designated as Part 82 on Reference Plan 12R-9144. (PIN 70550-0996)

SCHEDULE "D"**to By-Law No. 7519****Ellis Street from Suzanne Avenue to Ingleside Avenue**

Lots 73 and 190, part of Lots 72, 74, 189 and 191, and part of Block "X" (part alley closed by R1264502), Registered Plan 664 in the Town of LaSalle, in the County of Essex now designated as Parts 13, 14 and 15 on Reference Plan 12R-12816. (PIN 70550-0726)