



The Corporation of the Town of LaSalle

Date	June 20, 2018	Report No:	PW-24-18
Directed To:	Mayor and Members of Council	Attachments:	~By-Law 7519 ~Sketch
Department:	Public Works	Policy References:	
Prepared By:	Jonathan Osborne, P.Eng. – Manager of Engineering		
Subject:	Ellis Street Re-signing		

RECOMMENDATION:

That Council accept this report as information of our intentions of re-signing of what is informally know as Trinity Avenue and Dunkirk Ave to Ellis Street.

REPORT:

Over a number of years and through various developments, the established roadway know as Ellis Ave has taken form between Wyoming Ave and Suzanne St. Over those years, various unopened right-of-ways have changed names from their original names to Ellis St. However, some of the street signing has remained as the original names. Through this section, the roadway is signed in three ways throughout its length, being Trinity Ave, Ellis St, and Dunkirk Ave.


By-law 7519 was adopted to formally change the section of road entirely as Ellis Street. In order to maintain consistency with the By-law, administration is recommending re-signing the sections that are currently improperly signed.

The two sections are indicated below:

Currently Signed As:	Required to be Signed As:	From:	To:
Trinity Ave	Ellis St	Wyoming Ave	Ellis St (at bend behind Zehrs)
Dunkirk Ave	Ellis St	Ellis St (at bend at Cahill Drain)	Suzanne St

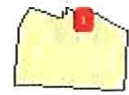
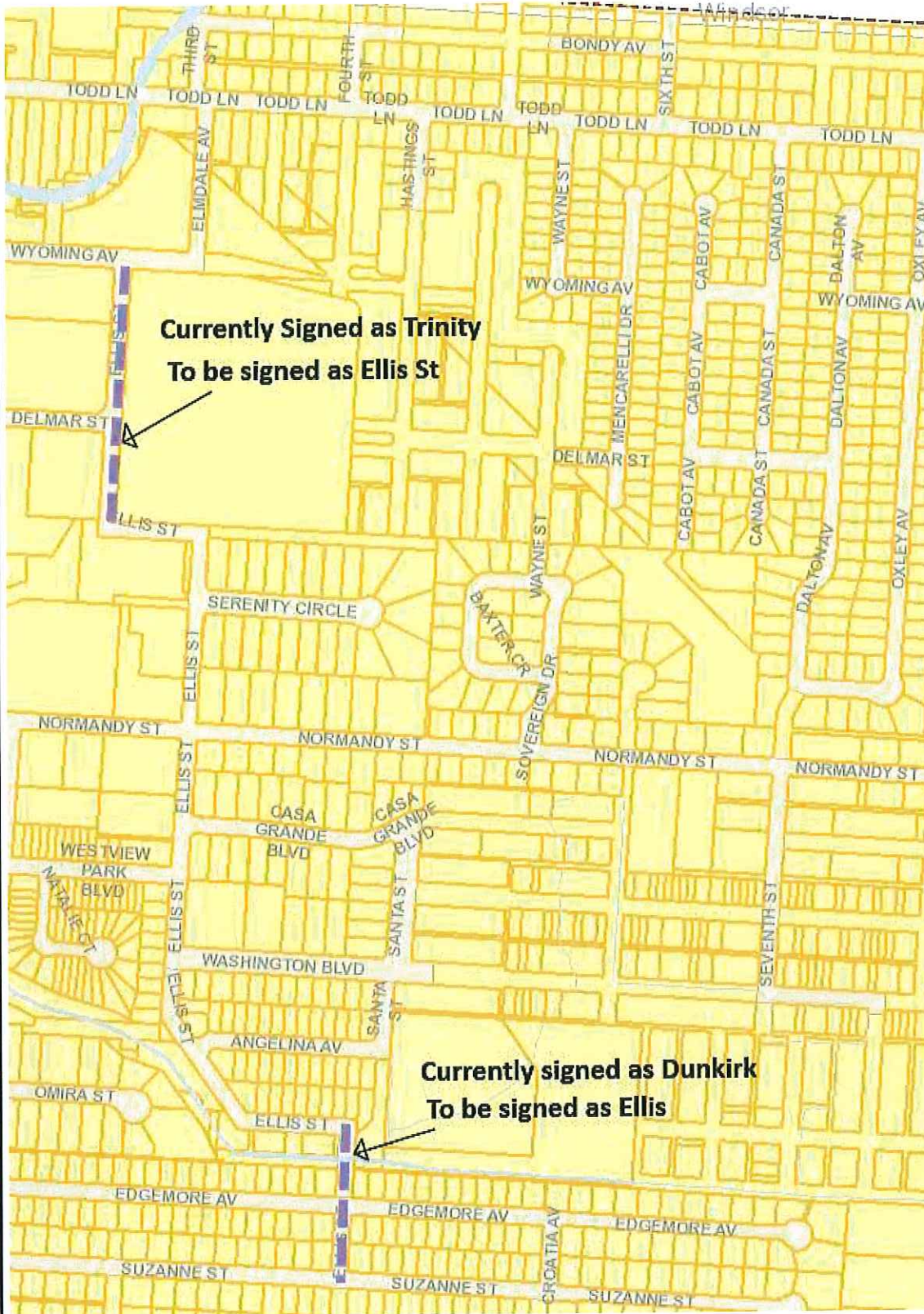
There are no current addresses fronting either Trinity nor Dunkirk. This exercise is only to take down the current Trinity and Dunkirk signs and replace them with Ellis St signs. It is likely that residents in these areas may ask Council and administration about this change. This report is intended to provide background information on the reason for the signage change.

Respectfully Submitted


for Jonathan Osborne, P.Eng.
Manager of Engineering

Reviewed by:							
CAO	Treasury	Clerks	Public Works	Planning	Cult. & Rec.	Building	Fire

Ellis St Resigning



Legend

- + Essex Terminal Railway
- Water Features
- Parcels

Scale: 1:7,093.04



Notes

0 95.71 191.42 Meters

THIS MAP IS NOT A LEGAL SURVEY

This map is a user generated static output from an Internet mapping site and is for reference only. Data layers that appear on this map may or may not be accurate, current, or otherwise reliable.

Printed: 6/20/2018 1:37 PM