



The Corporation of the Town of LaSalle

|                     |   |                           |                     |
|---------------------|---|---------------------------|---------------------|
| <b>Date</b>         | January 11, 2018                                  | <b>Report No:</b>         | PW-02-18            |
| <b>Directed To:</b> | Mayor and Members of Council                      | <b>Attachments:</b>       | ~Sketch<br>~Request |
| <b>Department:</b>  | Public Works                                      | <b>Policy References:</b> |                     |
| <b>Prepared By:</b> | Jonathan Osborne, P.Eng. – Manager of Engineering |                           |                     |
| <b>Subject:</b>     | Steers Drain – Appointment of Drainage Engineer   |                           |                     |

**RECOMMENDATION:**

That Council approve the appointment of Dillon Consulting for the preparation of a Report for the Steers Drain pursuant to the provisions of Section 78 of the Drainage Act.

**REPORT:**

The Town has received section 78 request for improvements to the Steers Drain. Town staff have determined that a new engineers plan is required as well as an updated assessment schedule.

The required notifications have been sent to the environmental agencies. At this time in the process, it is necessary to appoint a Drainage Engineer for the project.

It is recommended that Council appoint Dillon Consulting Ltd. under Section 78 of the Drainage Act to complete the report on the Steers Drain.

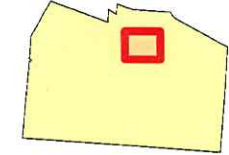
Respectfully Submitted

Jonathan Osborne, P.Eng.  
Manager of Engineering




|              |          |        |              |          |              |          |      |
|--------------|----------|--------|--------------|----------|--------------|----------|------|
| Reviewed by: |          |        |              |          |              |          |      |
| CAO          | Treasury | Clerks | Public Works | Planning | Cult. & Rec. | Building | Fire |
|              |          |        |              |          |              |          |      |



# Steers Drain



## Legend

-  Essex Terminal Railway
-  Water Features
-  Parcels

Scale: 1:9,118



## Notes

This map is a user generated static output from an Internet mapping site and is for reference only. Data layers that appear on this map may or may not be accurate, current, or otherwise reliable.  
THIS MAP IS NOT A LEGAL SURVEY

0 152 304 Meters

Printed: 1/11/2018



## Notice of Request for Drain Improvement

*Drainage Act, R.S.O. 1990, c. D.17, subs. 78(1)*

To: The Council of the Corporation of the Town \_\_\_\_\_ of LaSalle \_\_\_\_\_

Re: Steers Drain \_\_\_\_\_  
(Name of Drain)

In accordance with section 78(1) of the *Drainage Act*, take notice that I/we, as owner(s) of land affected, request that the above mentioned drain be improved.

The work being requested is (check all appropriate boxes):

- ☒ Changing the course of the drainage works;
- ☐ Making a new outlet for the whole or any part of the drainage works;
- ☐ Constructing a tile drain under the bed of the whole or any part of the drainage works;
- ☒ Constructing, reconstructing or extending bridges or culverts;
- ☐ Constructing, reconstructing or extending embankments, walls, dykes, dams, reservoirs, pumping stations or other protective works in connection with the drainage works;
- ☒ Otherwise improving, extending to an outlet or altering the drainage works;
- ☒ Covering all or part of the drainage works; and/or
- ☐ Consolidating two or more drainage works.

Provide a more specific description of the proposed drain improvement you are requesting:

Enclosure of existing drain, changing the alignment of the portion of the drain being enclosed and the potential addition of access culverts in various locations to permit potential development in the area.

### Property Owners:

- Your municipal property tax bill will provide the property description and parcel roll number.
- In rural areas, the property description should be in the form of (part) lot and concession and civic address.
- In urban areas, the property description should be in the form of street address and lot and plan number, if available.

### Property Description

Pts. 1-8, 12R-25160; Pts. 14, 19-21, 12R-19212; Lots 4-287, 303-440, 450-769, Pt. Alley, RP 822; Pt. Lot 31, Con. 2

Ward or Geographic Township  
Town of Lasalle

Parcel Roll Number  
See attached list

If property is owned in partnership, all partners must be listed. If property is owned by a corporation, list the corporation's name and the name and corporate position of the authorized officer. Only the owner(s) of the property may request a drain improvement.

**Corporation****Corporate Ownership**

Name of Signing Officer (Last Name, First Name) (Type/Print)

VALENTE, PETER

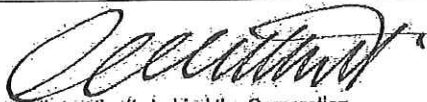
Name of Corporation

LA LAND CORP. (VALENTE)

Position Title

PRESIDENT

Signature



Date (yyyy/mm/dd)

2017/04/06

I have the authority to bind the Corporation.

Enter the mailing address and primary contact information of property owner below:

Last Name

First Name

Middle Initial

**Mailing Address**

Unit Number

Street/Road Number

2985

Street/Road Name

DOUGALL AVENUE

PO Box

City/Town

WINDSOR

Province

ONTARIO

Postal Code

N9E 1S1

Telephone Number

519 966-7777

Cell Phone Number (Optional)

519

Email Address (Optional)

pvalente@valentecorp.com

To be completed by recipient municipality:

Notice filed this

day of

20

Name of Clerk (Last Name, First Name)

ANDREATTA, BRENDA

Signature of Clerk

