


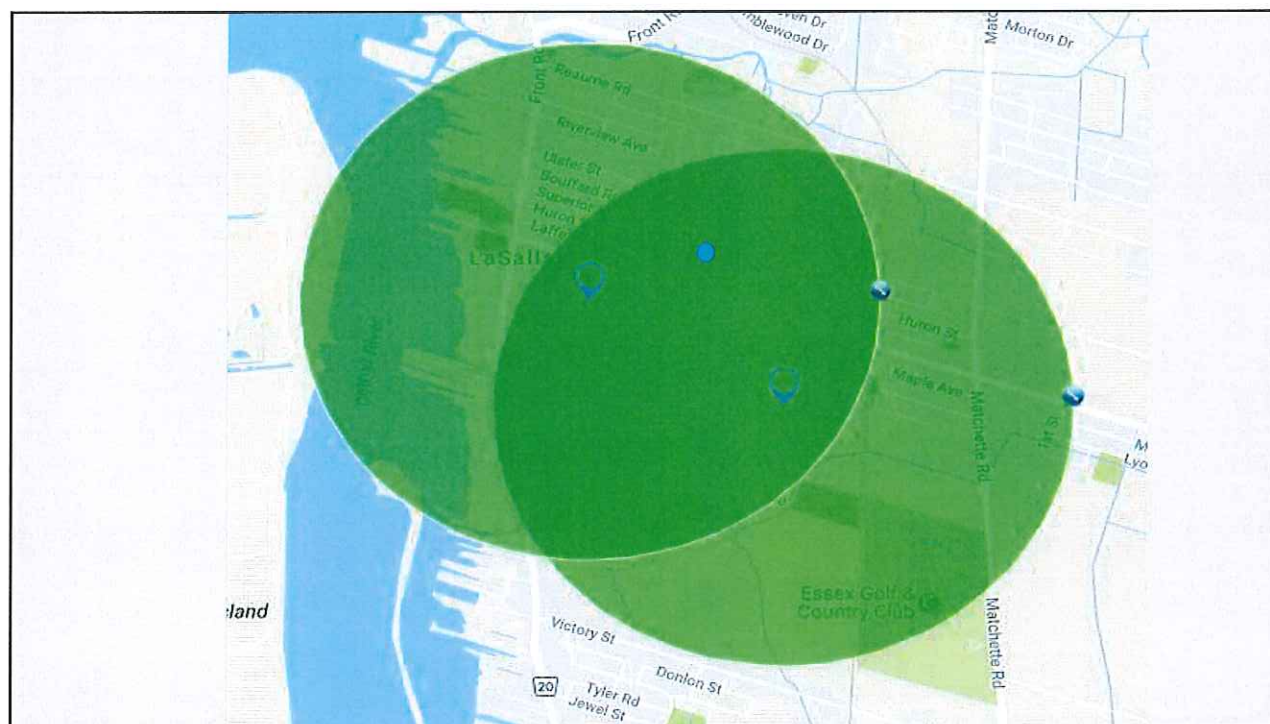
PRESENTATION
FROM
C. KNIGHT

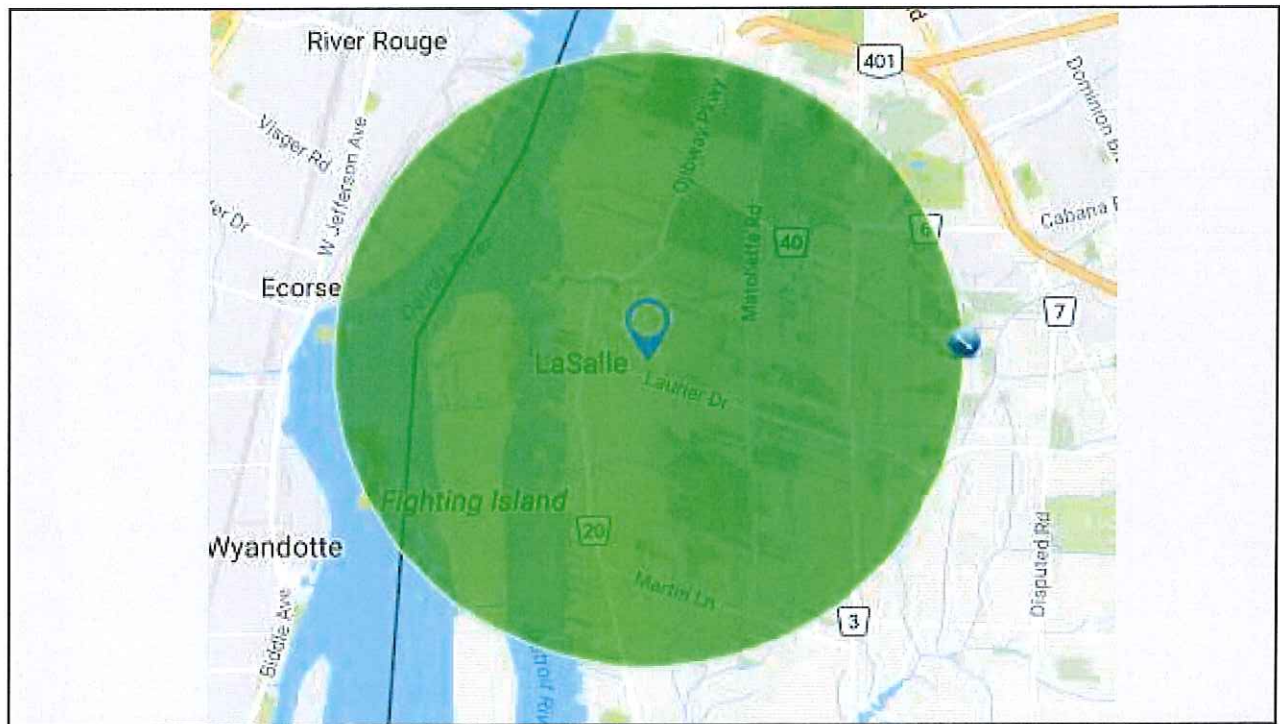
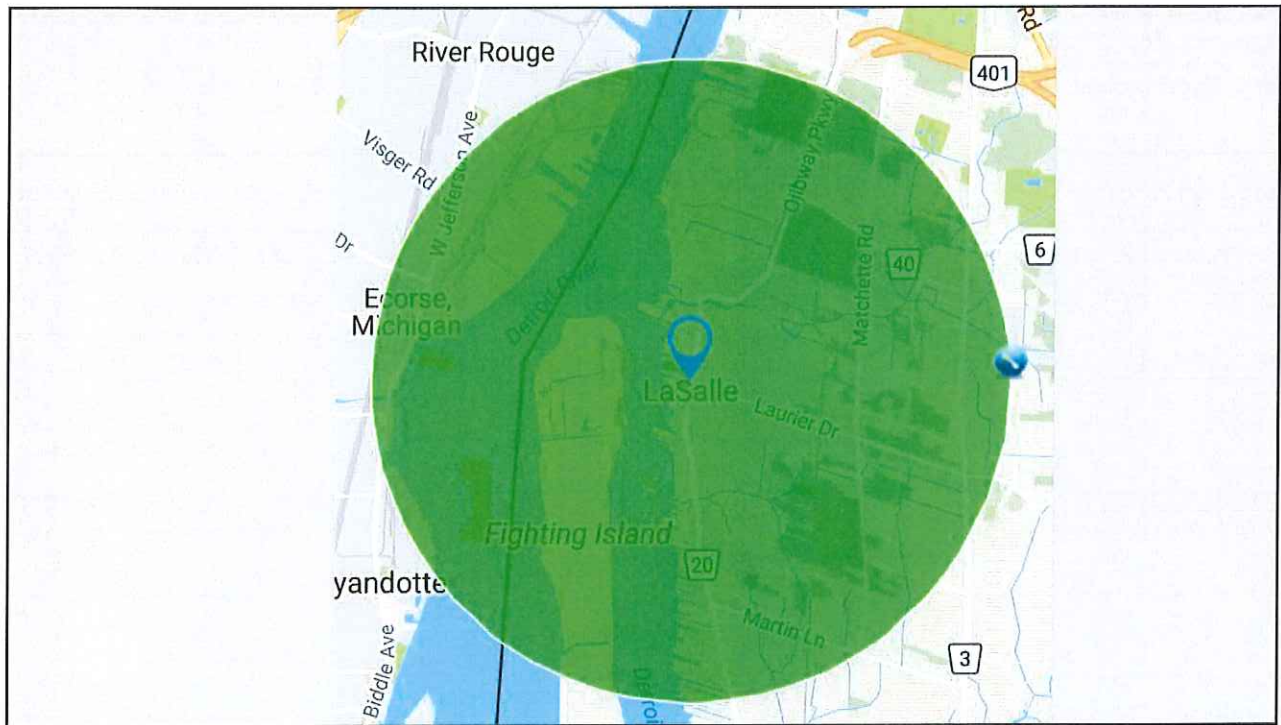


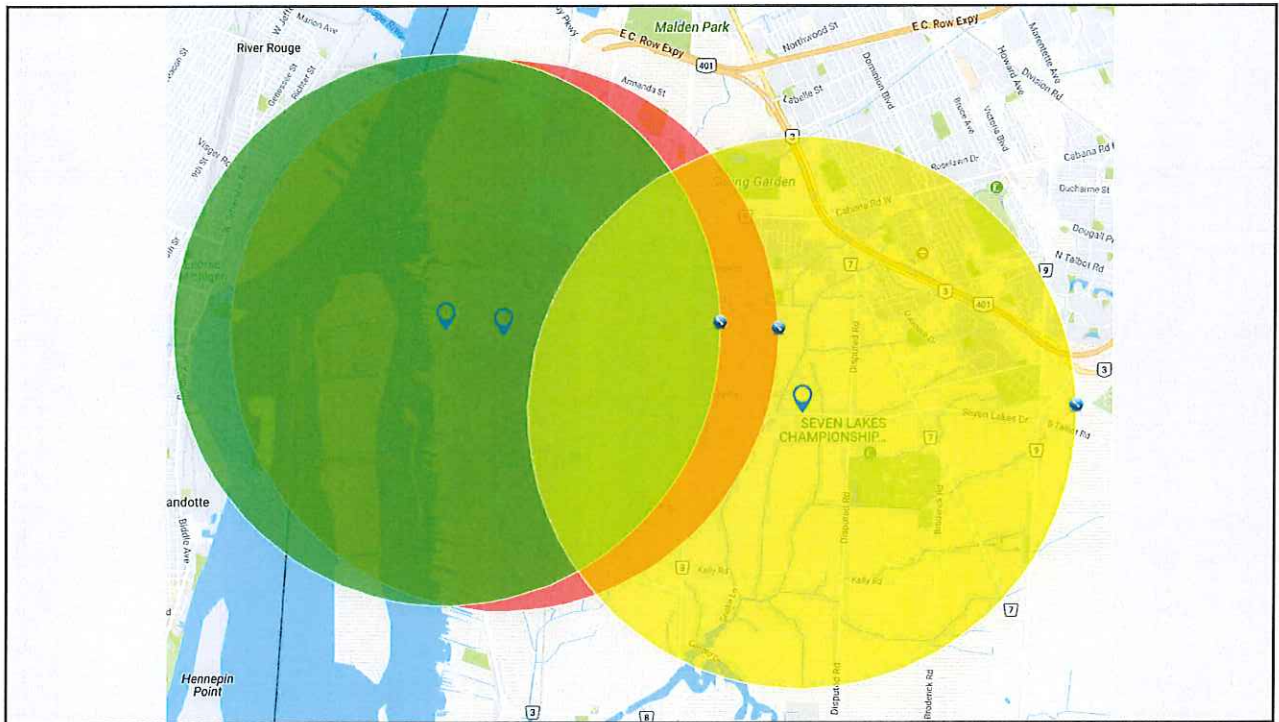
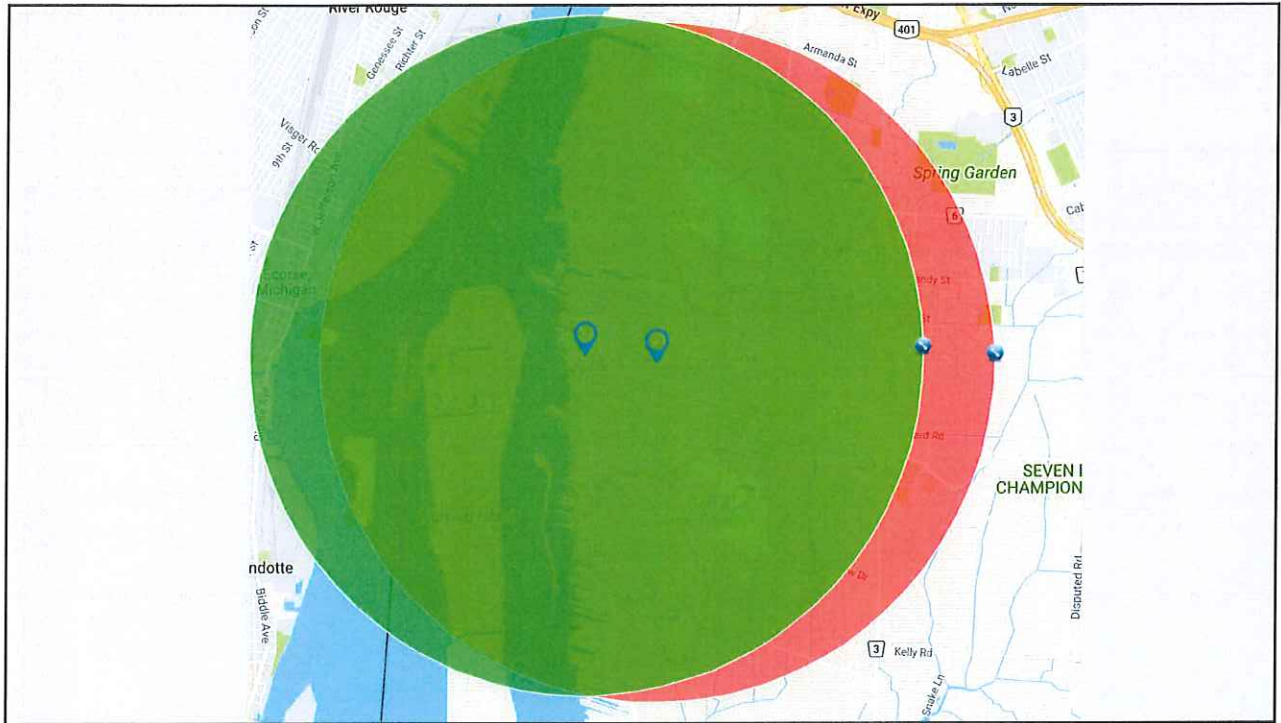
STRATEGIC SUBSTATION LOCATION CRITICAL ANALYSIS

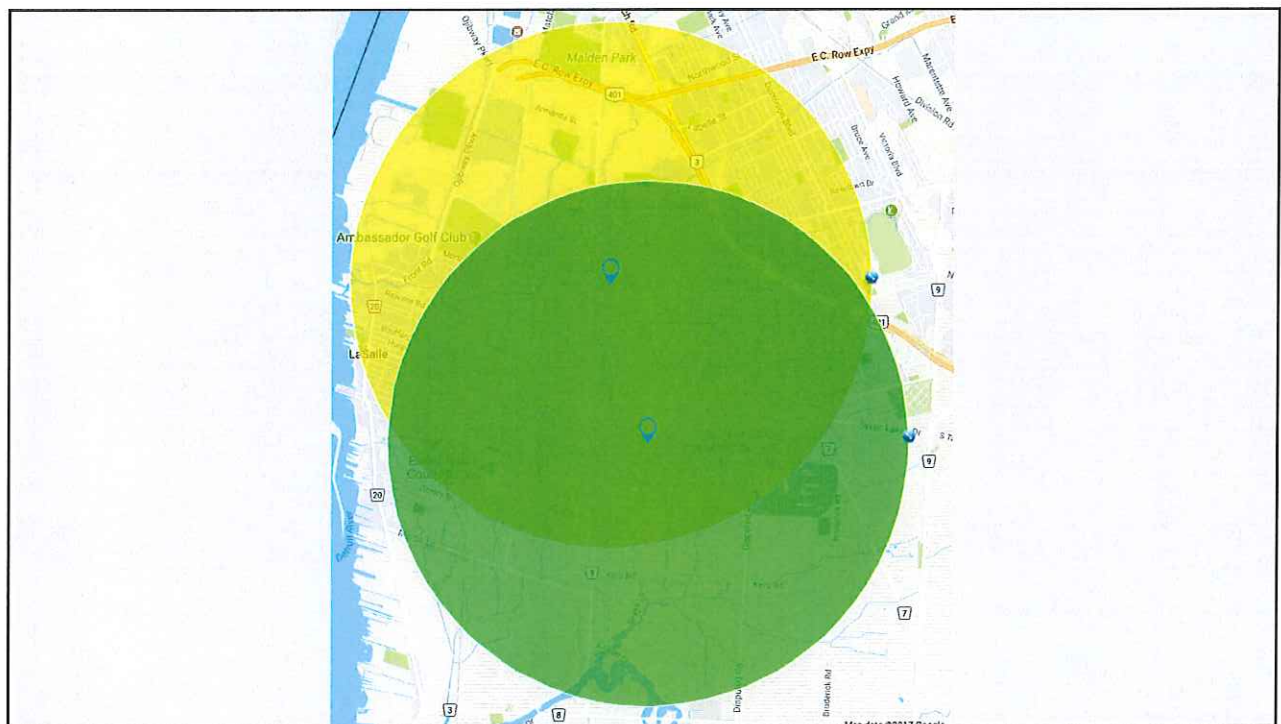
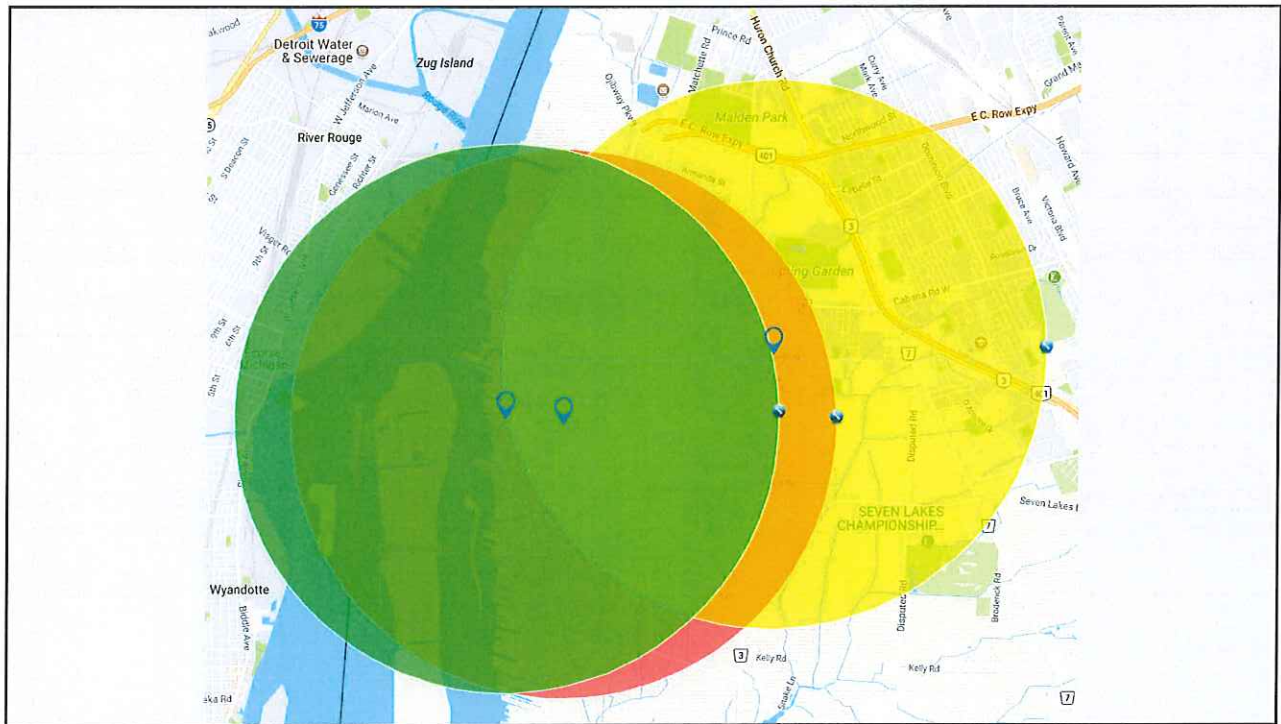
CRITERIA	Hazel St. Site	Centennial Arena	Lafferty Park	Laurier/ Front Rd
Optimal urban coverage within 4 km response area (NFPA standards for response times)				
Proximity to critical mass of paid-on-call responders				
Access to efficient response routes				
Ease of access for responders in personal vehicles				
Strategic positioning for response based on growth patterns, call volumes, areas of greater risk				
Neighborhood Impact & land use compatability				
Environmental impacts (endangered species, site remediation etc)				
Costs of acquiring and const ready				

HEALTHY VIBRANT CARING









Why?

The home location of voluntary emergency responders.

Are there any weaknesses in using this as a data source?

2015 Interim Report

Future Planning and Growth

Conclusion:

This location adds significant risk to our children, to pedestrians, and to local traffic.

Despite assertions to the contrary, there will be significant increases in traffic volume and speed, and it will include the side streets for many community room users at a minimum.

There is insufficient actual and relevant data to approve this plan, both from a community safety and improved response perspective, and as part of a long-term plan in the Town. An independent analysis which emphasizes safety of our children is essential.

Other options exist and they are plentiful. They have not been fully explored in the absence of a current and independent report.

Not having a currently-owned, better location is not a good enough reason to go ahead and make this mistake.